THE

YUKON TERRITORY

ITS HISTORY AND RESOURCES

Issued by direction of
The Hon. Frank Oliver, Minister of the Interior, Ottawa

OTTAWA
GOVERNMENT PRINTING BUREAU
1907

Frontispiece.

Dawson from the Mountain Top, Sept. 12, 1900.

No. 60.—Below Discovery, Bonanza Creek. Open cut operated by steam shovel.



No. 2.—Below Discovery, Hunker Creek. Showing a self-dumping outfit.



No. 21.—Below Discovery, Sulphur Creek.



No. 39.—Below Discovery Bonanza. Open cut work with self-dumping outfit.



No. 16.—Above Discovery, Hunker Creek. 'Shovelling-in.'

Gold Run Creek.



Bear Creek Dredge.



47.—Below Discovery Hunker Creek.



Bear Creek Dredge at work, Aug. 14, 1906.

No. 60—Below Discovery, Hunker Creek.



Bonanza Dam, Yukon Consolidated Gold Fields.



Hydraulic Mining on Klondike River within two miles of Dawson.



Bonanza Basin Dredging Co., near Dawson, Y. T.

Hydraulicking on Bonanza Creek.

A VIEW ON THE WHITE PASS R.R. NEAR WHITE PASS SUMMIT



White horse, the Terminal of the White Pass Railroad, Showing Docks and Warehouses.

Tunnel on White Pass and Yukon Railroad between Skagway, Alaska, and Whitehorse, Yukon Territory.


IN FIVE FINGERS
COPYRIGHTED IN THE U.S.
PHOTO BY J. Deady 1146